

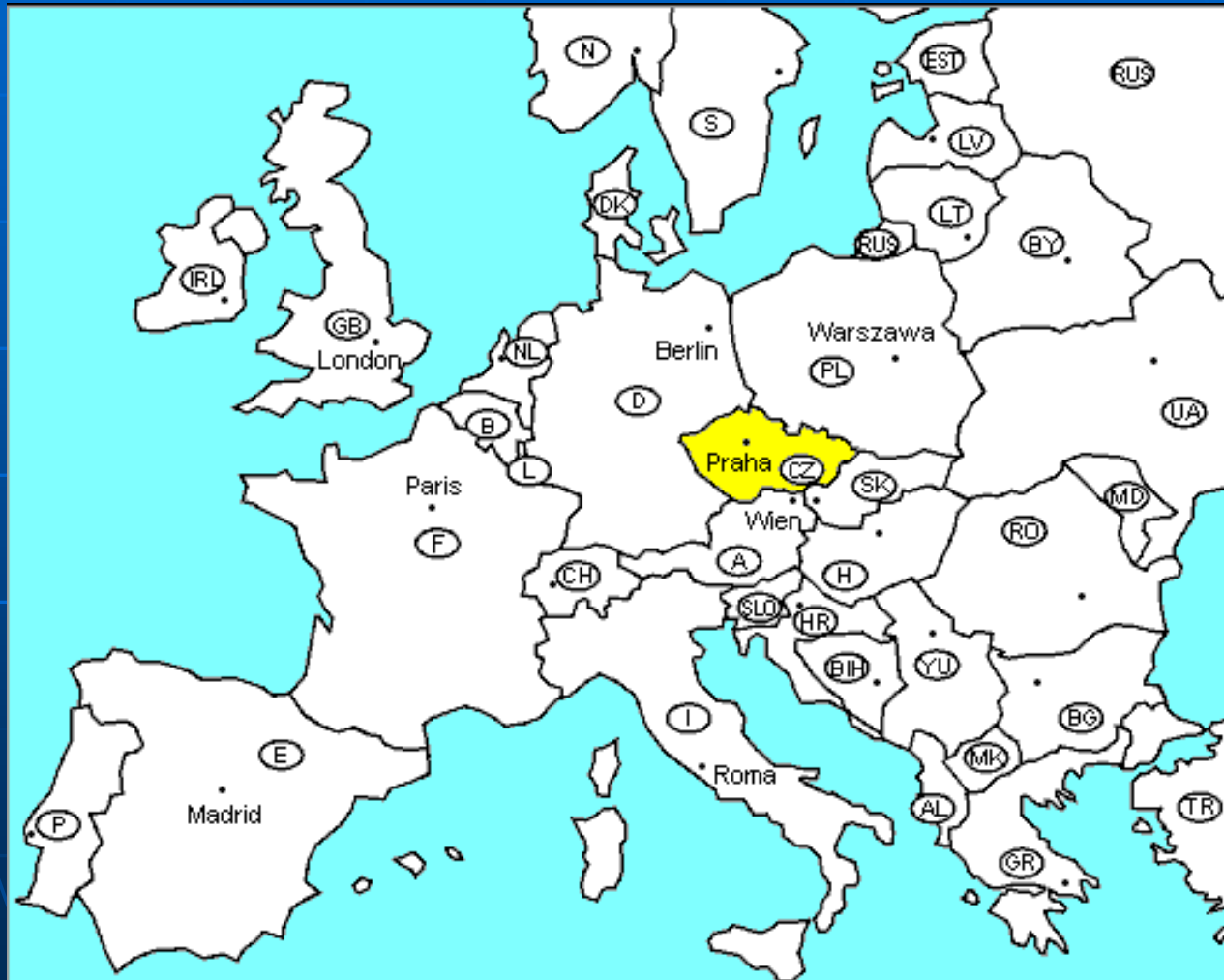
# Pan-European Transport Corridor IV in the Czech Republic

*Petr Vujtech*

*Ministry of Transport  
of the Czech Republic*

*Geneva, 14<sup>th</sup> September 2007*

# EUROPE



# The Pan-European Transport Corridors





# The Pan-European Transport Corridor IV

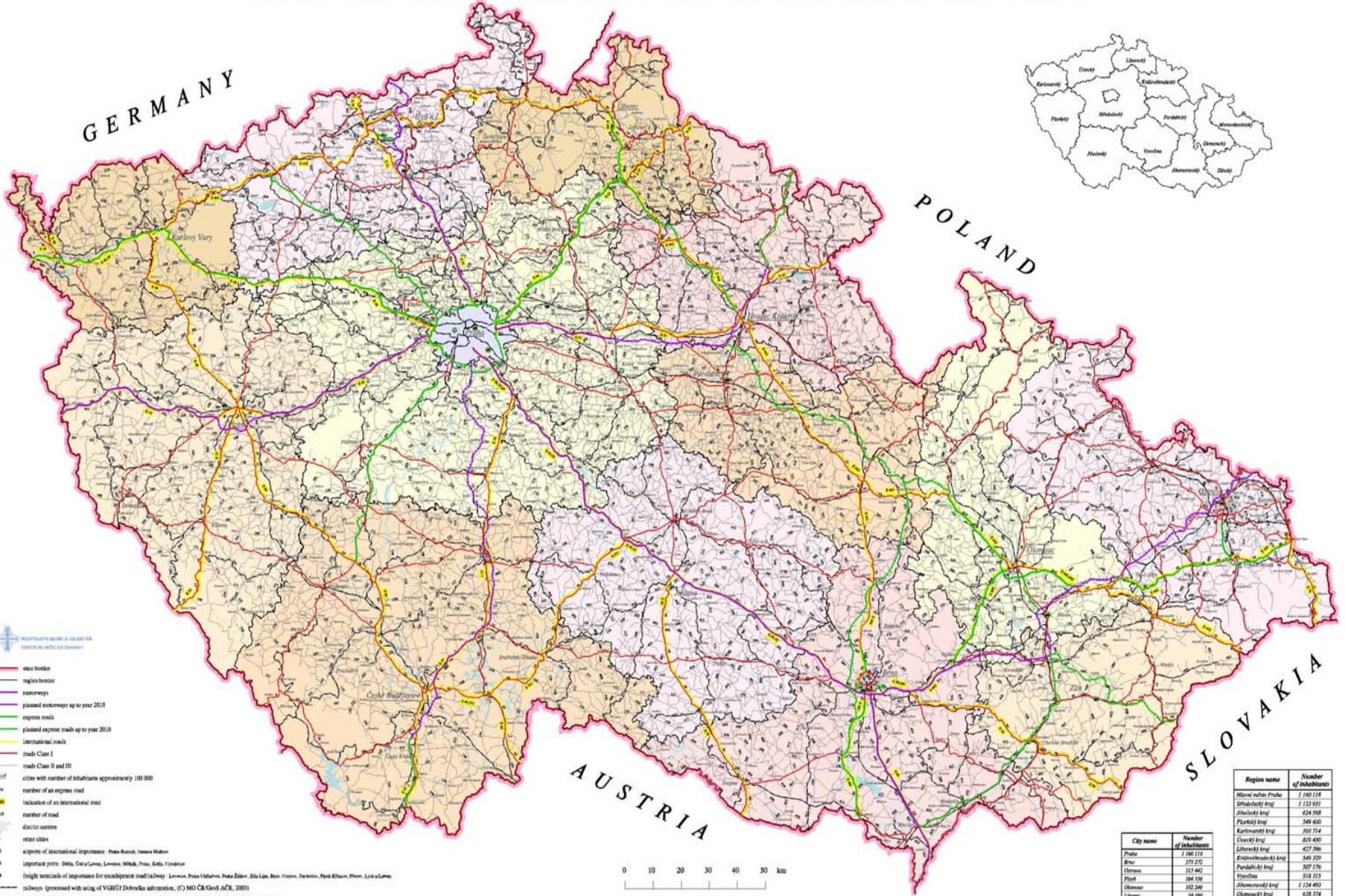


# General Data of the Czech Republic

Area	78 866 kmsq.
Population	10,280 million
Gross Domestic Product	114 billion EUR



# ROAD AND MOTORWAY NETWORK OF THE CZECH REPUBLIC



MINISTERSTVO DOPRAVY  
 REPUBLIKY ČESKÉ  
 DOPRAVA  
 MINISTERSTVO DOPRAVY

- state border
- region border
- motorways
- planned motorways up to year 2010
- express roads
- planned express roads up to year 2010
- international roads
- roads Class I
- roads Class II and III
- City**
- cities with number of inhabitants approximately 100 000
- number of an express road
- indication of an international road
- number of road
- district centres
- other cities
- airports of international importance - Praha-Ruzyně, Brno-Mošnov
- seaports - Děčín, Štětí/Lavonice, Lomnice, Mělník, Písek, Sedleč-Čáslav
- bright terminals of importance for transportation road/motorway - Louny, Praha-Východ, Praha-Žitav, Žilina, Brno, Olomouc, Písek, Praha, Plzeň, Litoměřice
- railways (processed with using of VGHÚ (Databáze silnic), (C) MO ČR/GIS AČR, 2003)
- rivers and water areas (processed with using of VGHÚ (Databáze silnic), (C) MO ČR/GIS AČR, 2003)

Region name	Number of inhabitants
Hlavní město Praha	1 260 218
Středočeský kraj	1 121 931
Jihočeský kraj	624 568
Plzeňský kraj	549 600
Karlovarský kraj	307 714
Liberecký kraj	427 396
Středočeský kraj	549 229
Pardubický kraj	507 176
Vysocký kraj	618 815
Alšovecký kraj	1 124 493
Olomoucký kraj	628 274
České Budějovice	394 000
Žitavský kraj	1 261 912

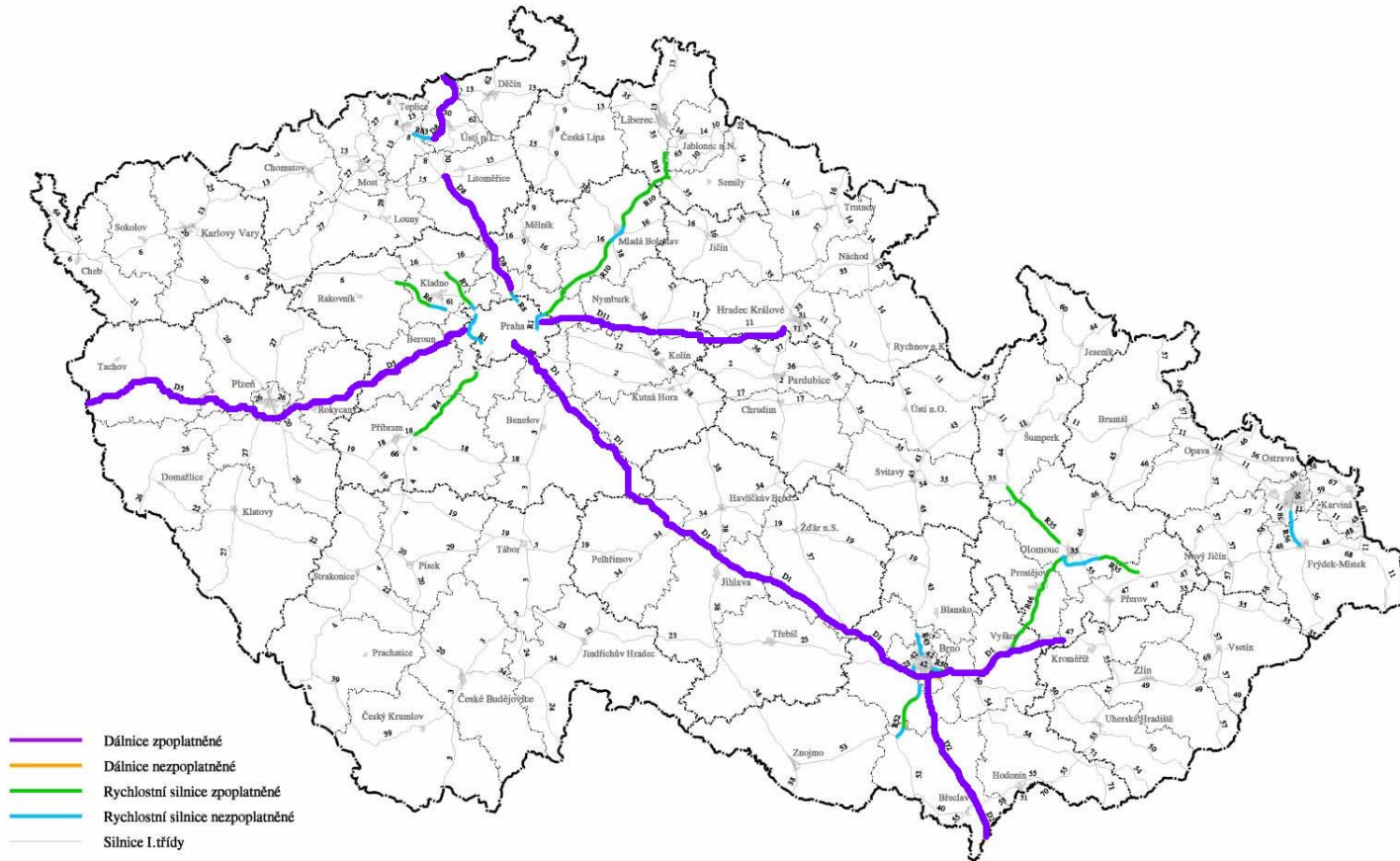
1: 500 000 processed in GIS Arc/Info 8.1, 26. 9. 2003

14th September 2007

Ministry of Transport



# Network of Motorways (violet lines) towards the End of 2006

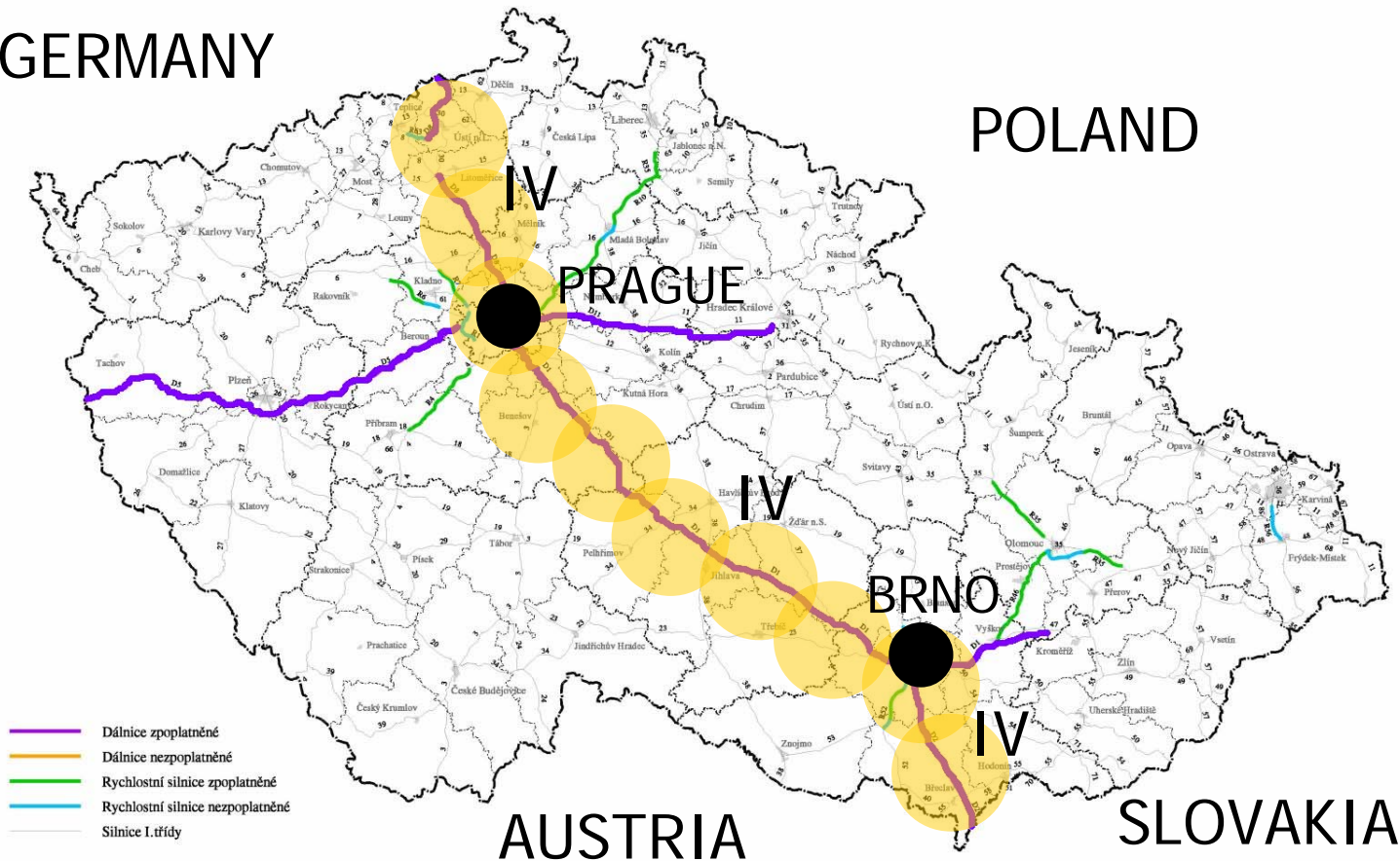


# The Pan-European Transport Corridor IV

(Dresden - ...) - CZ/D border – Prague – Brno – CZ/SK border – (... - Istanbul)

GERMANY

POLAND

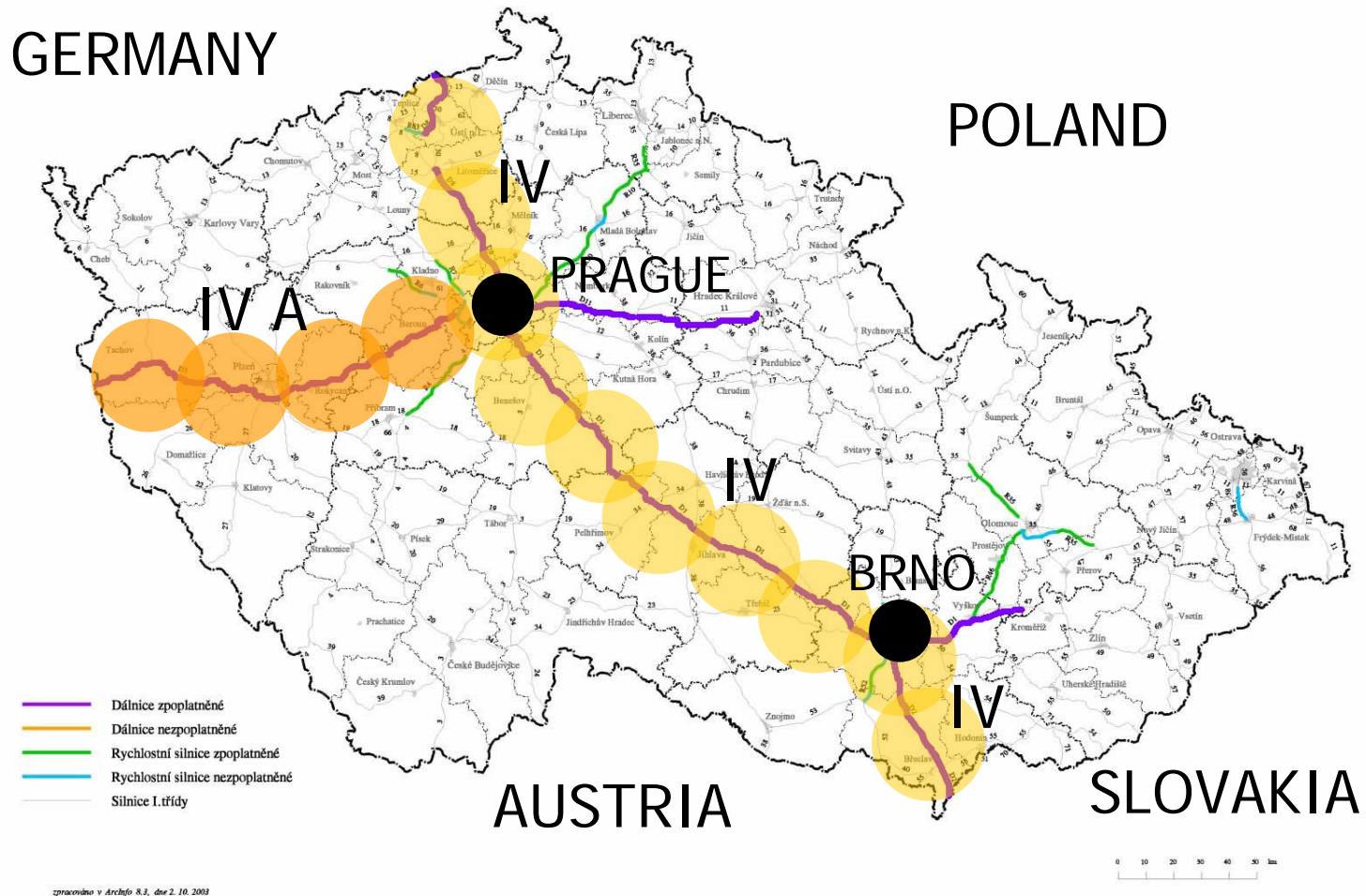


zpracováno v Archivo 8.3, dne 2. 10. 2003



# The Branch A of the Corridor IV

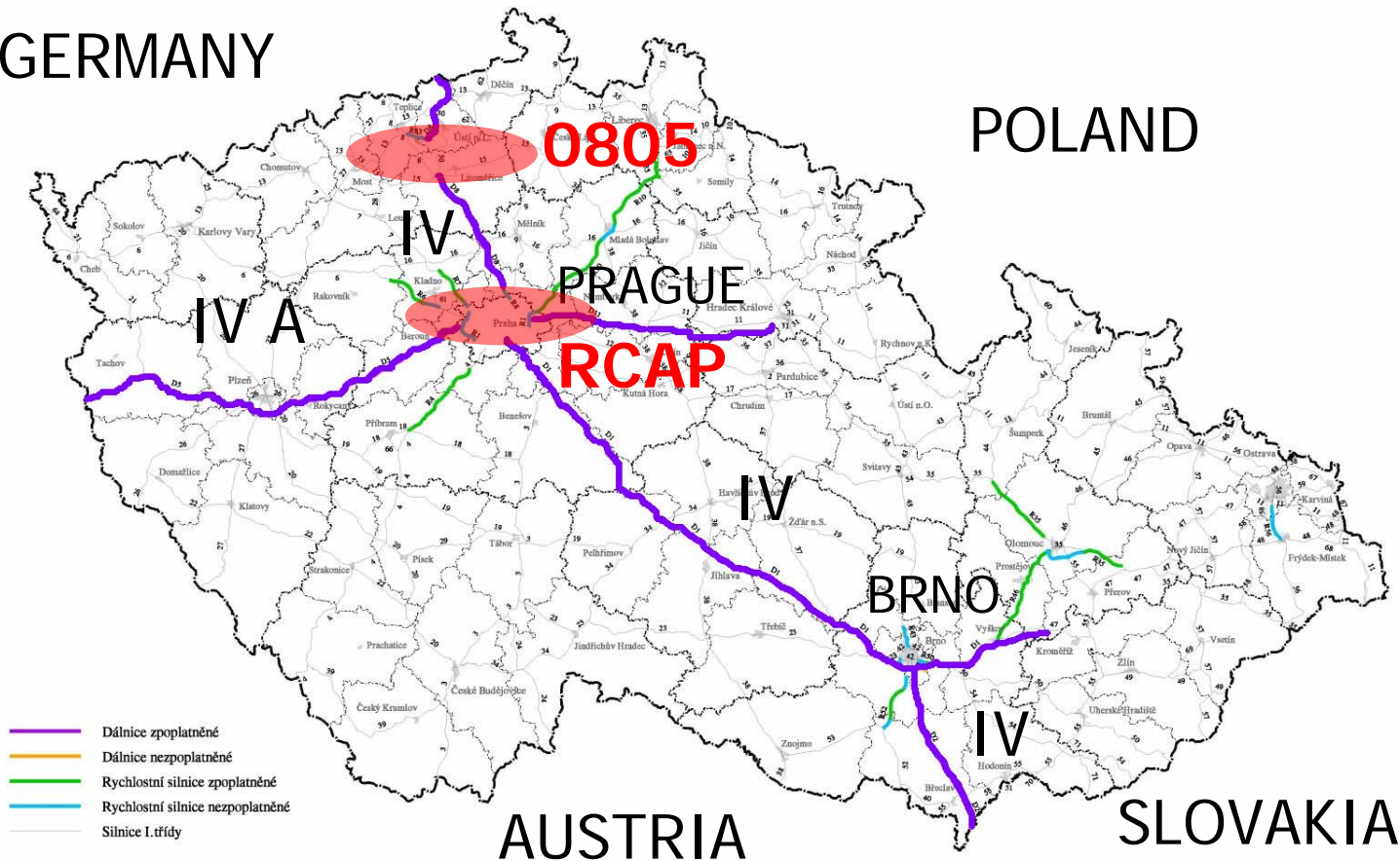
(Nürnberg - ...) - CZ/D border – Prague



# The missing Parts of the Corridor IV

GERMANY

POLAND

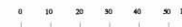


- Dálnice zpoplatněné
- Dálnice nezpoplatněné
- Rychlostní silnice zpoplatněné
- Rychlostní silnice nezpoplatněné
- Silnice I. třídy

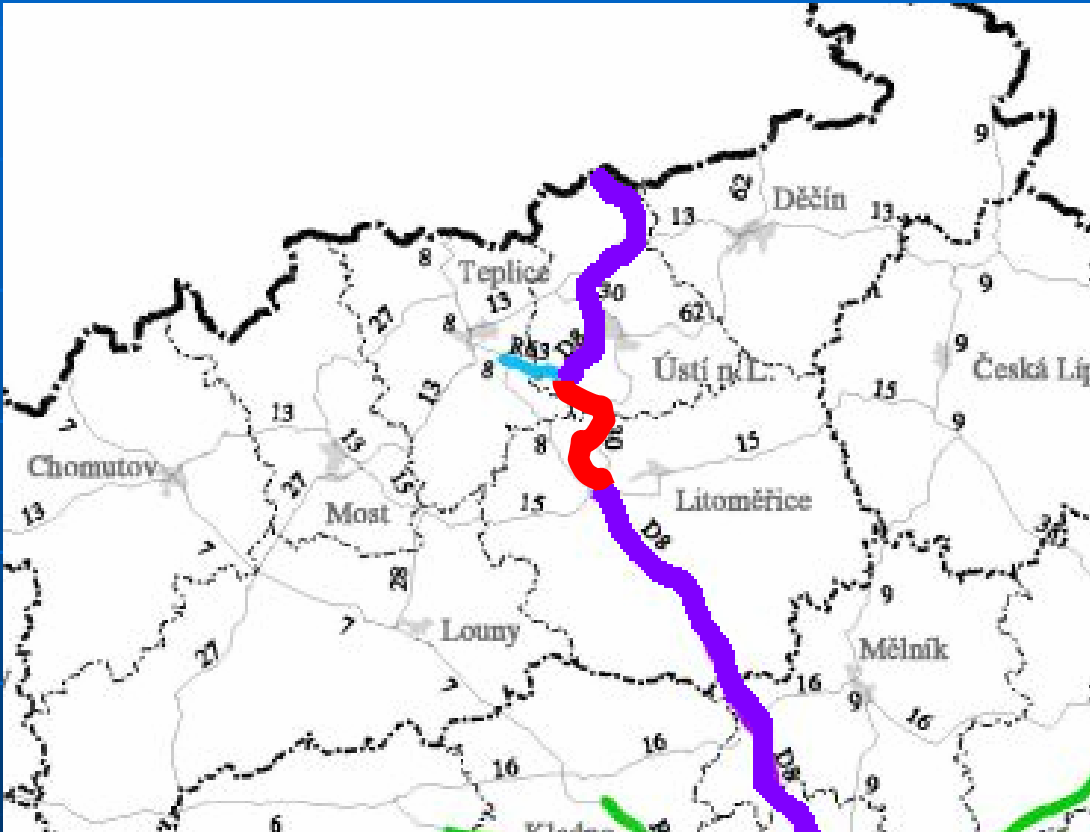
AUSTRIA

SLOVAKIA

zpracováno v Archivu Ř.S., dne 2. 10. 2003



# The Building 0805



Cost:

430 million EUR

Length: 16,4 km

Interchanges: 3

Tunnels: 2

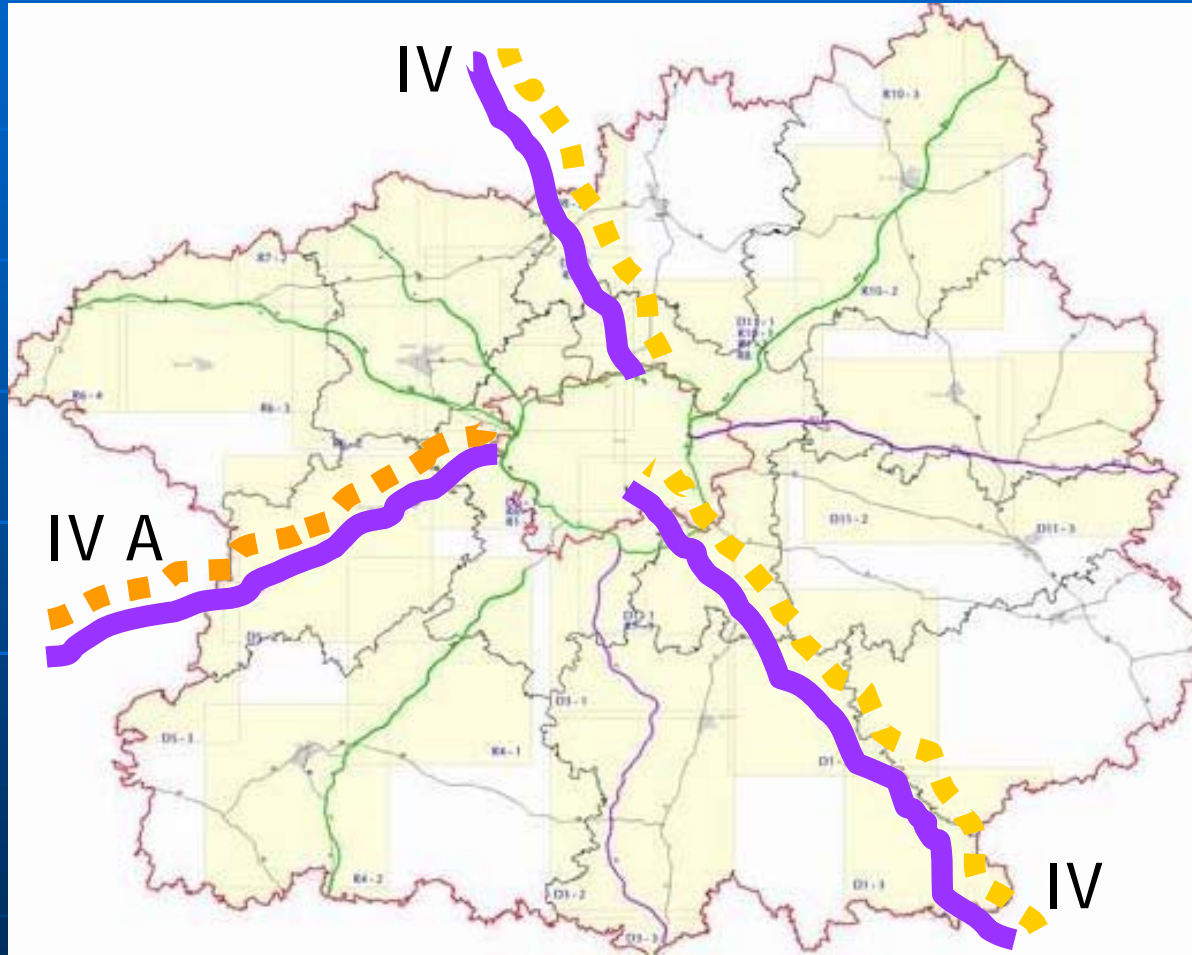
(620 + 270 m)

Bridges with Length  
over 100 m: 3

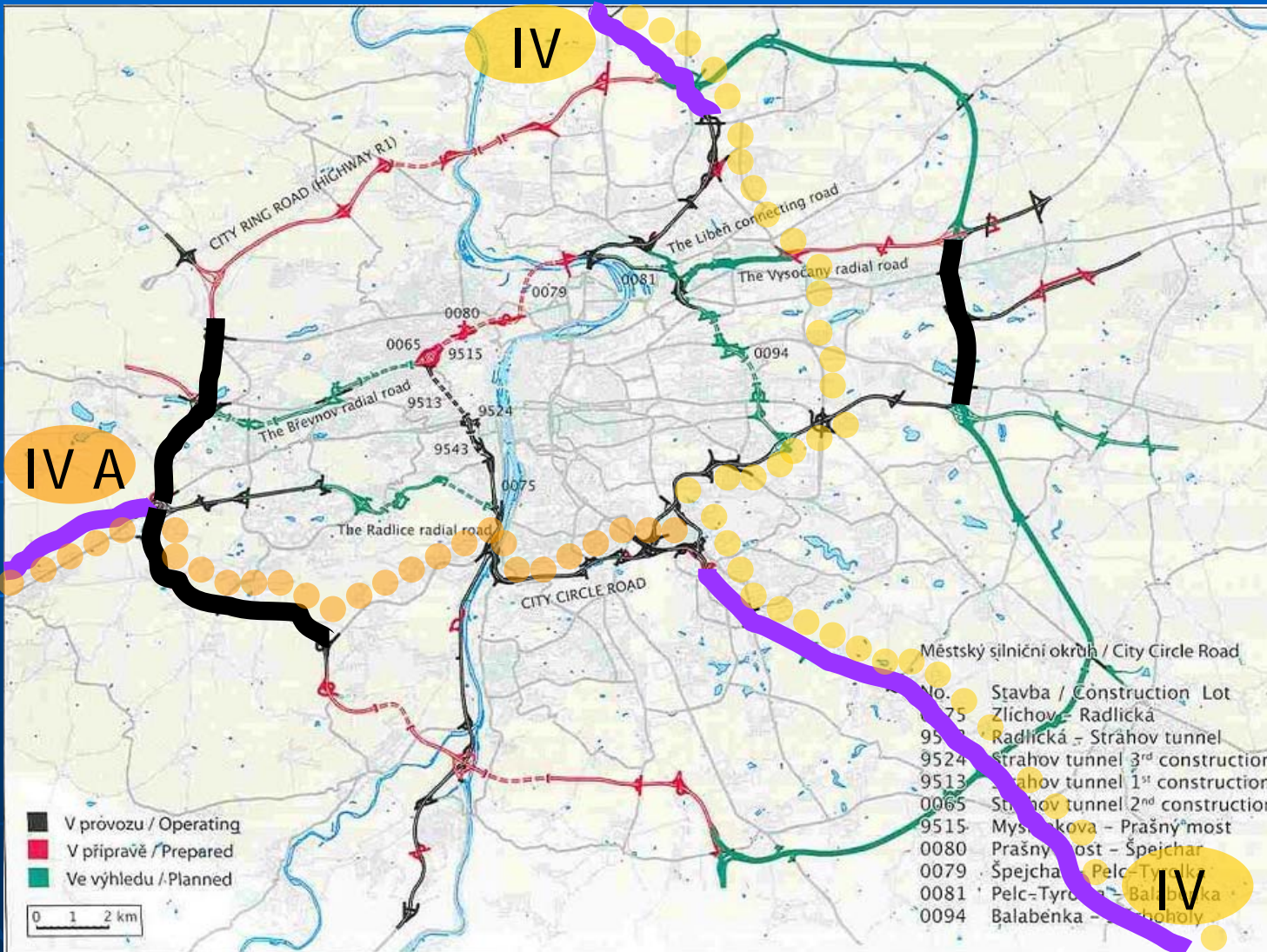
- This Part of the Motorway D 8 will put into operation in 2009



# RCAP – The Road Circle around Prague



# RCAP – The Road Circle around Prague



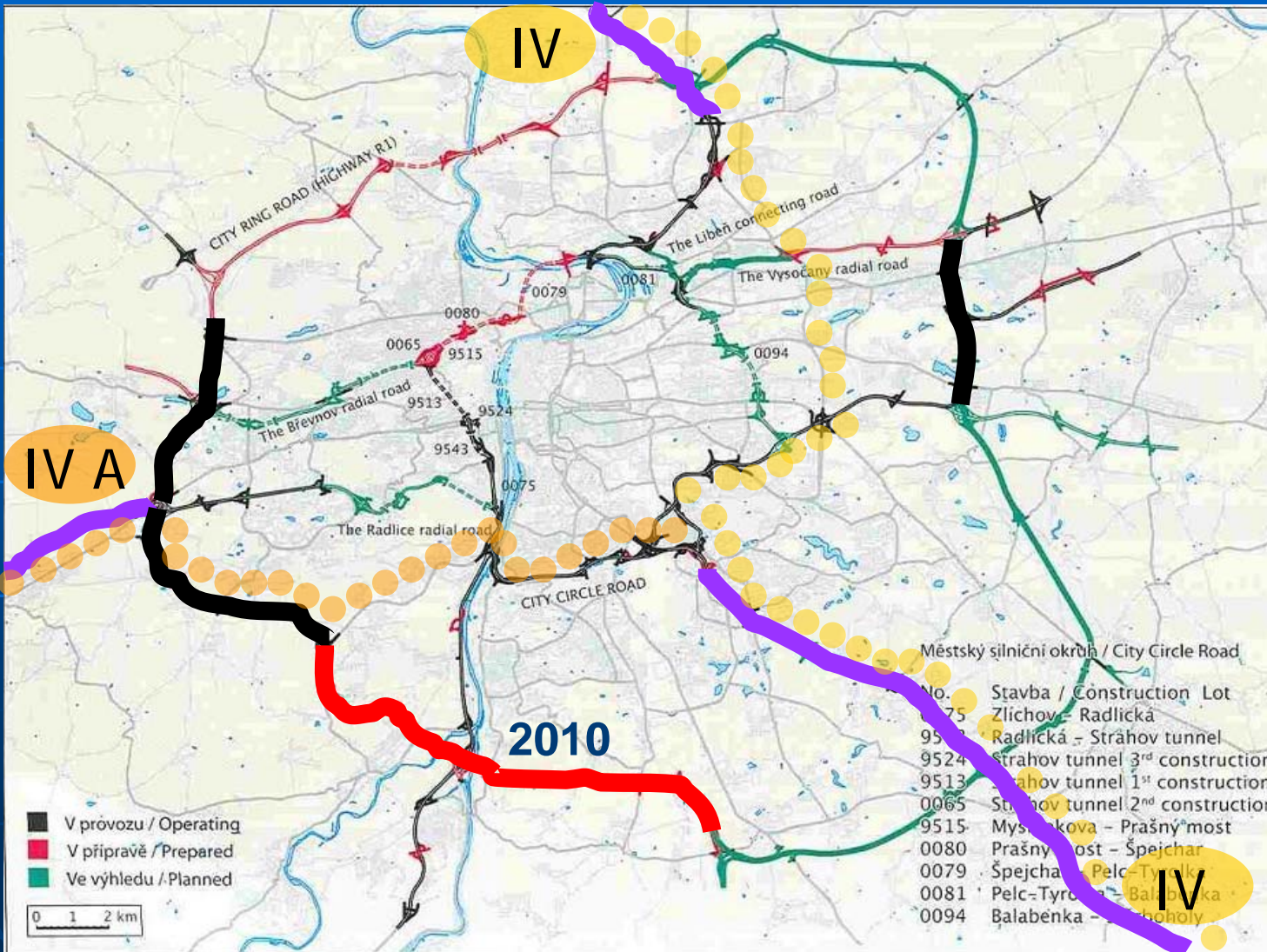
**RCAP**  
In Operating

*The West Part*  
13 km

*The East Part*  
4 km



# RCAP – The Road Circle around Prague



**RCAP**  
**Under**  
**Construction**

**The South**  
**Section:**

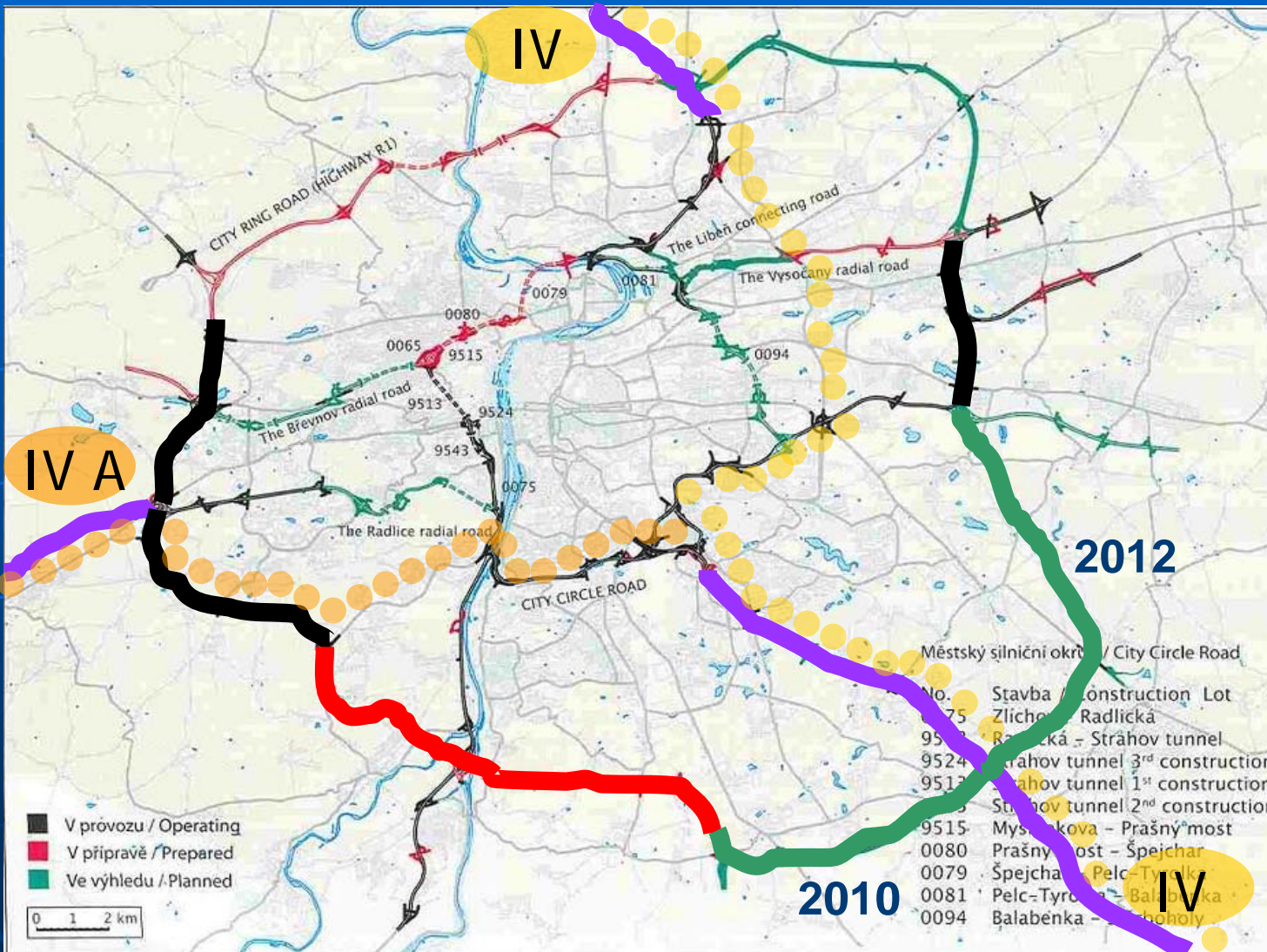
***Lenght:***  
**14 km**

***Cost:***  
**536 mil. EUR**

***Opening:***  
**2010**



# RCAP – The Road Circle around Prague



RCAP  
In  
Preparation

**The South-east  
Section:**

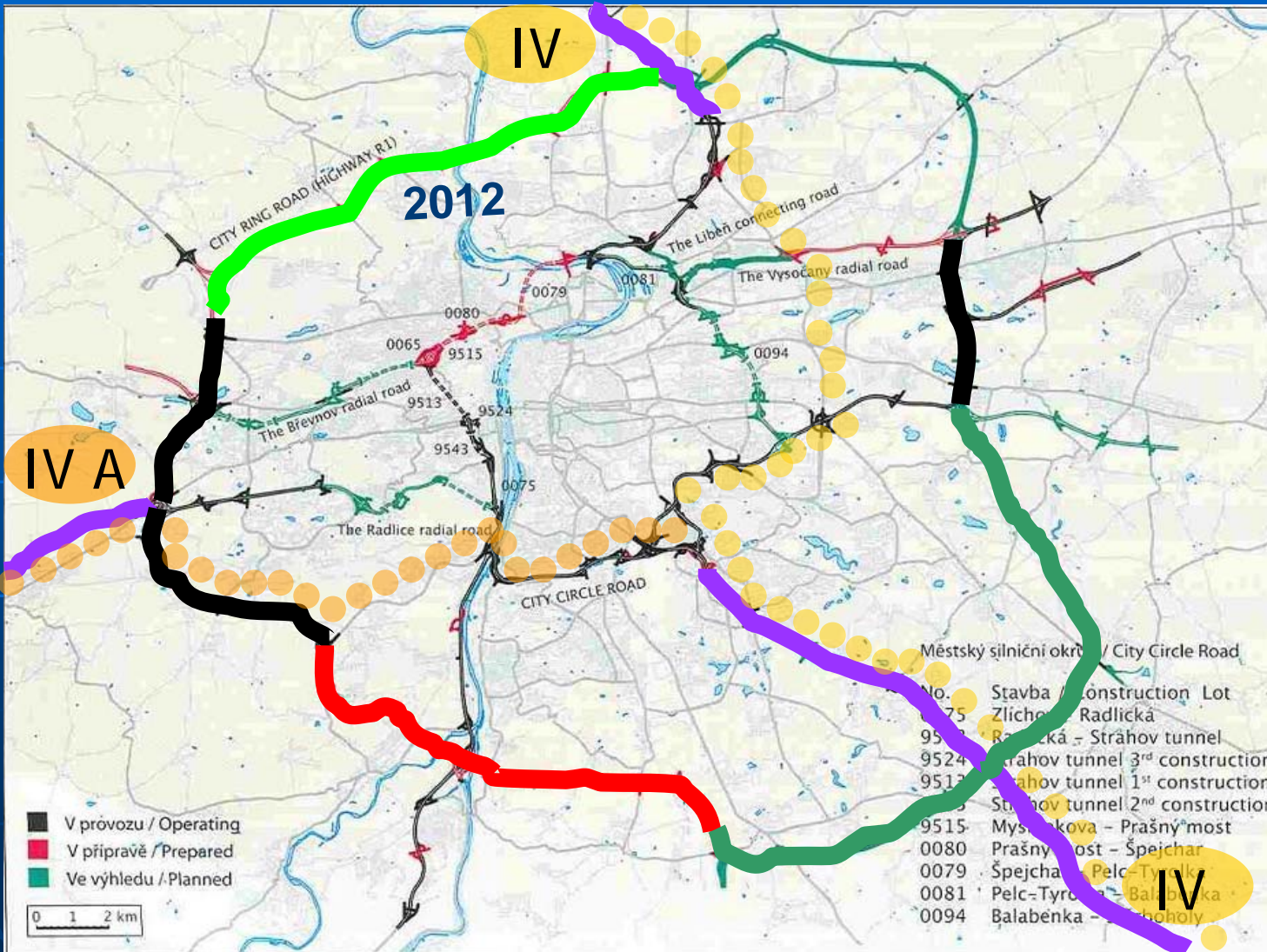
**Length:  
22 km**

**Cost:  
314 mil. EUR**

**Opening:  
2010/2012**



# RCAP – The Road Circle around Prague



RCAP  
In  
Preparation

## The North-west

### Section:

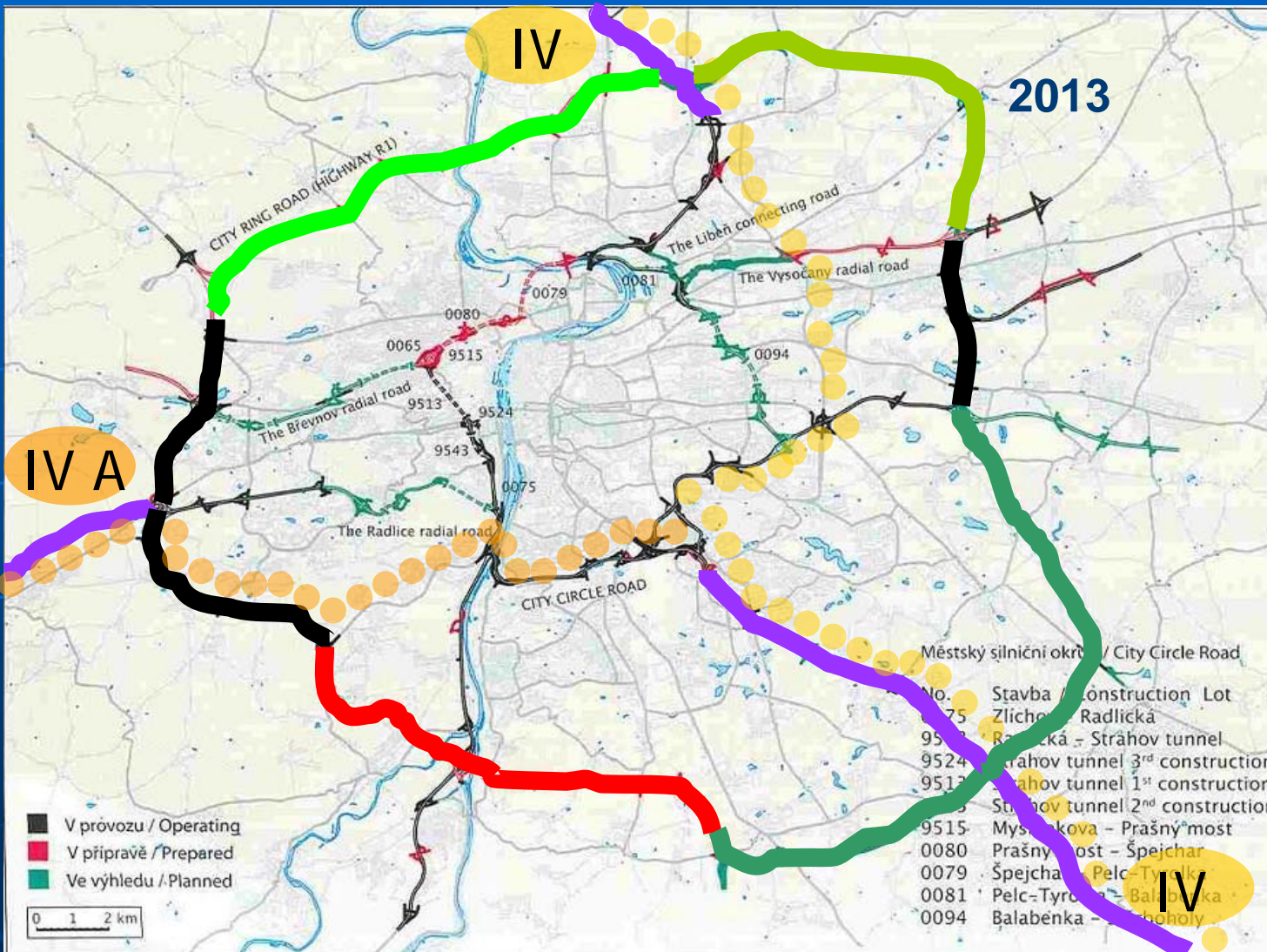
**Lenght:**  
**16 km**

**Cost:**  
**1 bil. EUR**

**Opening:**  
**2012**



# RCAP – The Road Circle around Prague



RCAP  
In  
Preparation

## The North-east

### Section:

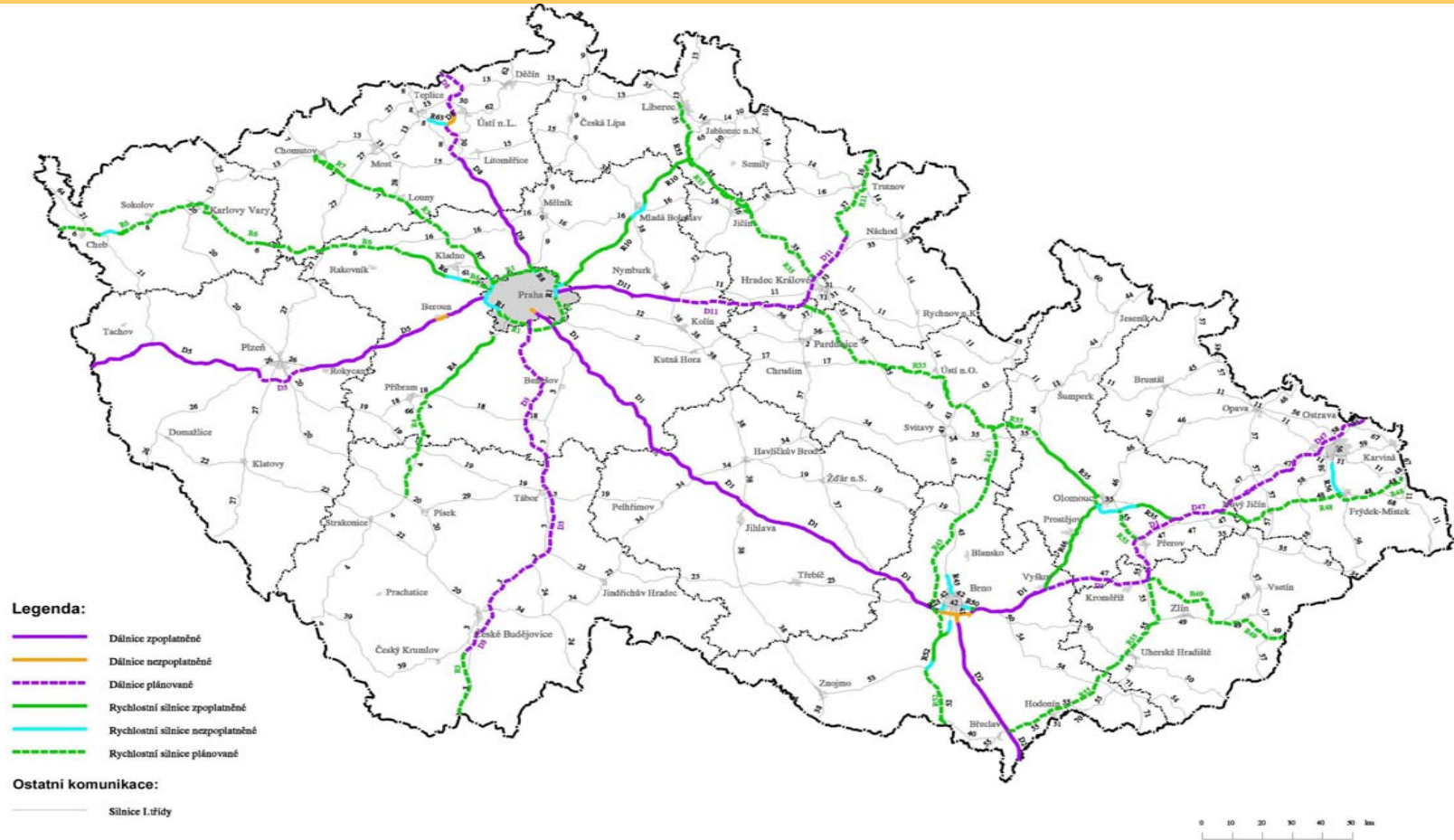
**Lenght:**  
14 km

**Cost:**  
407 mil. EUR

**Opening:**  
2013



# Network of Motorways (violet lines) and Expressways (green lines) – Plan for the Future



# Thank you for your Attention

Contact: [petr.vujtech@mdcr.cz](mailto:petr.vujtech@mdcr.cz)

Web: [www.mdcr.cz](http://www.mdcr.cz)  
[www.rsd.cz](http://www.rsd.cz)