



**SPECA WORKSHOP ON CONNECTIVITY AND INLAND TRANSPORT
COMPETITIVENESS**

**TRANSPORT INFRASTRUCTURE DEVELOPMENT – EXPERIENCE OF
AZERBAIJAN**

26-27 November 2018 / Astana, Kazakhstan

**Vugar Orujov
Leading Adviser
Transport Policy Division**



TRANSPORT CORRIDORS VIA AZERBAIJAN





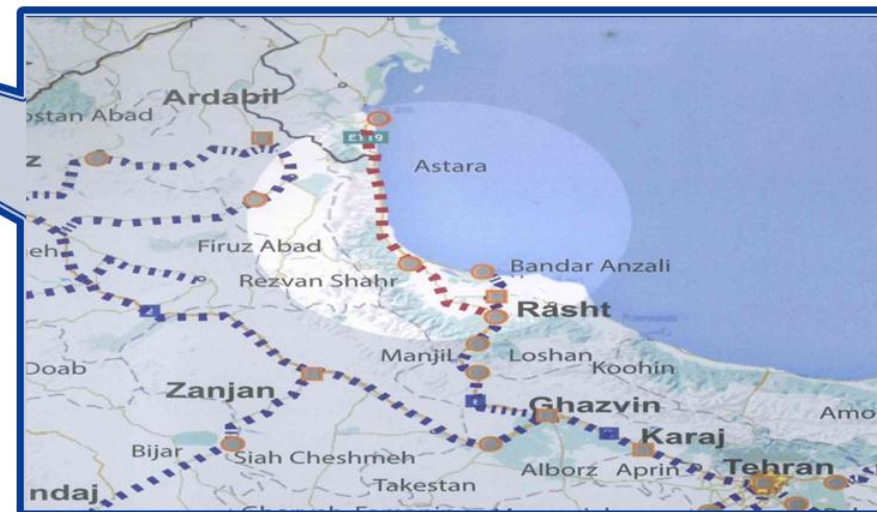
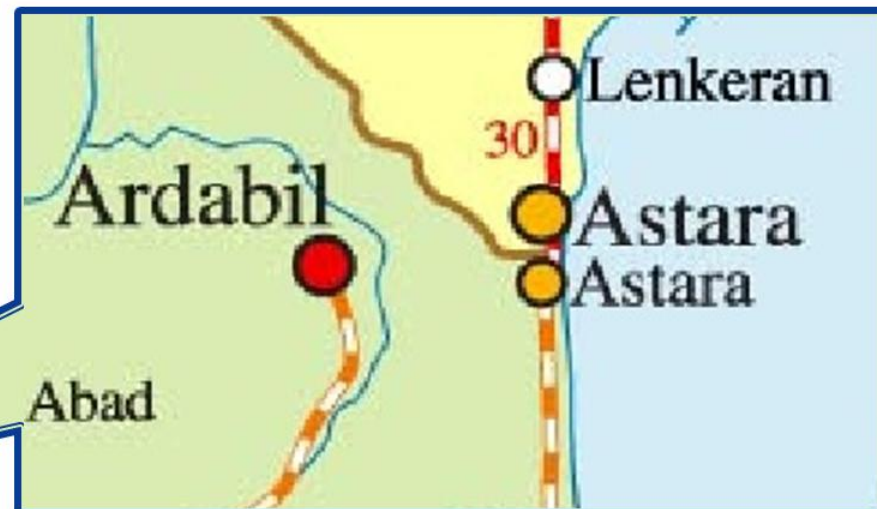
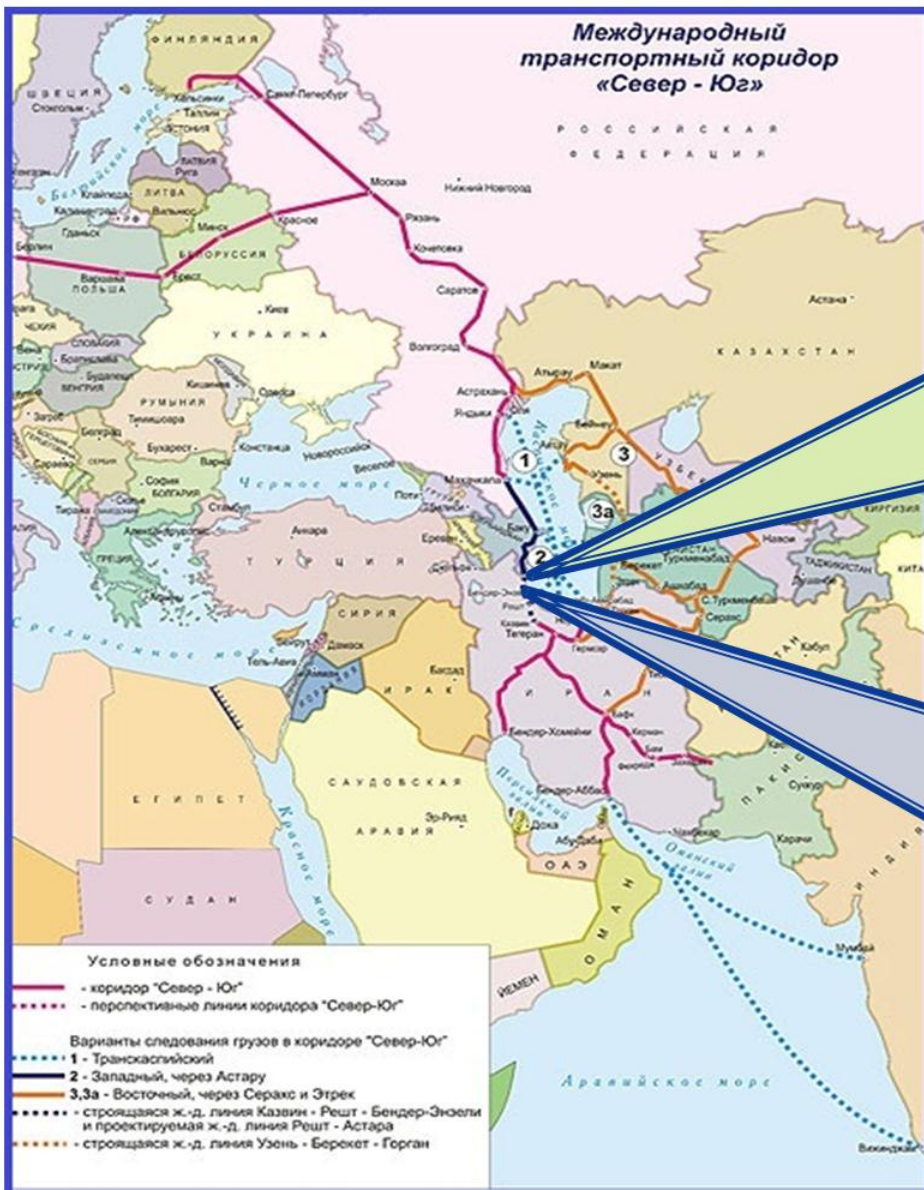
BAKU - TBILISI - KARS



- ***BTK will further contribute to promotion of Trans-Caspian Route***
- ***Connection of Trans-European and Trans-Asian railway networks***
- ***Contributing to the revitalization of Historical Silk Road***
- ***Corridor serves for common interest & addresses strategic needs of all countries involved***



THE MINISTRY OF TRANSPORT, COMMUNICATIONS AND HIGH TECHNOLOGIES OF THE REPUBLIC OF AZERBAIJAN





BAKU INTERNATIONAL SEA TRADE PORT

The New Baku International Sea Trade Port in Alat located at **70 km** southwest of Baku is being built over an area of **400 ha** in two phases. Additional **440 ha** is allocated for Free Trade Zone with future expansion to **2000 ha**

The new site of the Port is located at the crossroads of two major transportation corridors, the East-West and the North-South – an area where main railways and highways networks meet



Phase 1

15 mln. tons of cargo and 100 000 TEU



Phase 2

25 mln. tons of cargo and 500 000 TEU





SPECIAL ECONOMIC ZONE



SPECIAL LEGAL REGIME



TAX & CUSTOMS INCENTIVES



ONE STOP SHOP



TRANSPORT & LOGISTICS CLUSTER



PACKAGING LABELING & CONSOLIDATION



OIL & GAS SUPPLY FACILITIES



OFFSHORE SUPPLY FACILITIES



MANUFACTURING



PHARMACEUTICALS





LAPIS LAZULI

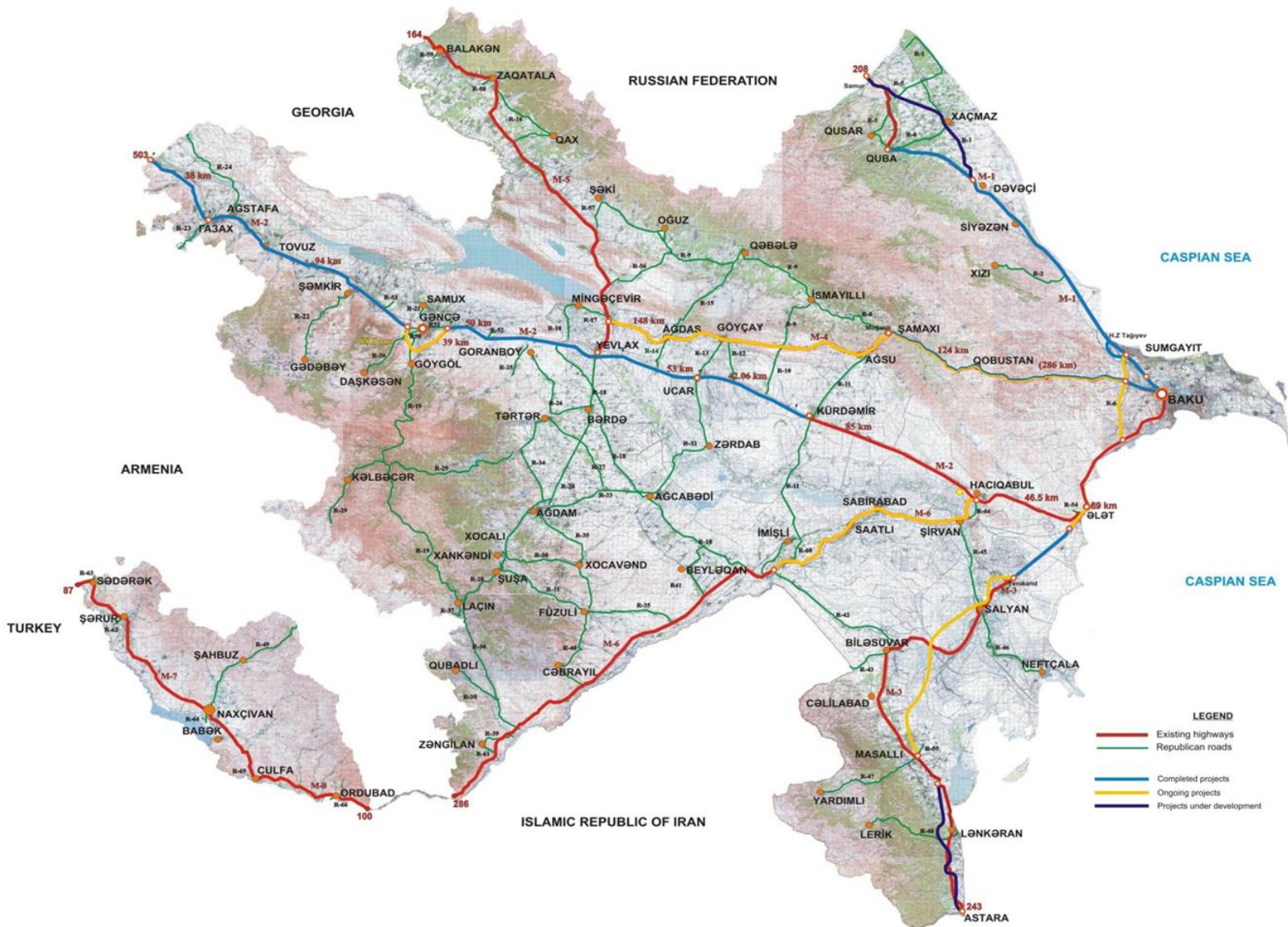


The Lapis Lazuli connects Afghanistan through Turkmenistan, Azerbaijan, Georgia to the Black Sea and ultimately through Turkey to the Mediterranean Sea and Europe.

Lapis Lazuli was created for transit and trade cooperation intended to reduce barriers facing transit trade and develop a Custom Procedure Integration in the region.



THE MINISTRY OF TRANSPORT, COMMUNICATIONS AND HIGH TECHNOLOGIES OF THE REPUBLIC OF AZERBAIJAN





ABSHERON LOGISTIC CENTER

65.7 Ha



TOTAL AREA

18240



sq.m

OPEN OPERATION AREA

3 closed

WAREHOUSE

total

8100 sq.m



14220 sq.m



WAREHOUSE OPERATION AREA

15000 sq.m



CONTAINER OPERATION AREA



10.321 m



RAILROAD LINE

7 unit



RAILWAY YARDS AND TRAIN MANAGEMENT LINE

13 unit



OVERALL RAILWAY PATHS

6 unit



OPERATION LINES

2400 TEU



CONTAINERS KEEPING AREA



Transportation Services



Storage Services



Operation Services



Customs Services



Container Services



THANK YOU
for your attention!